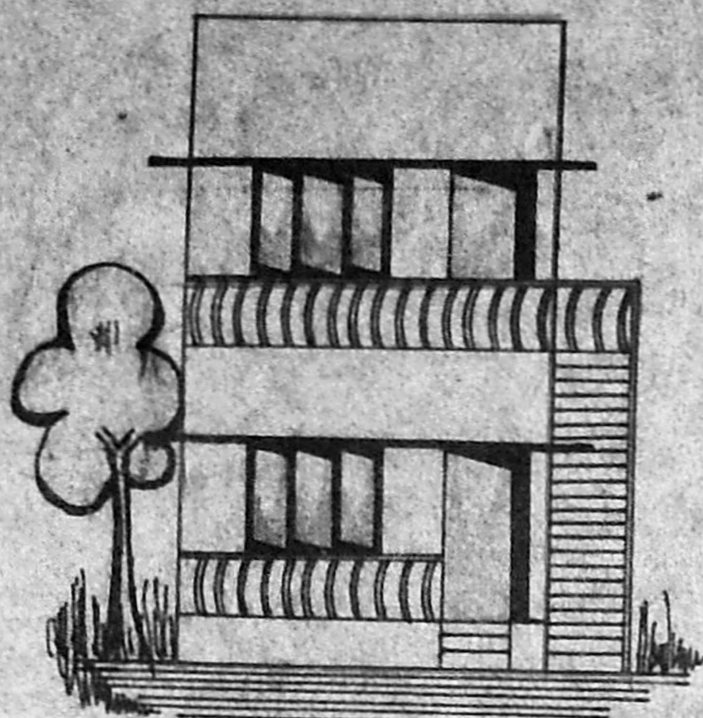

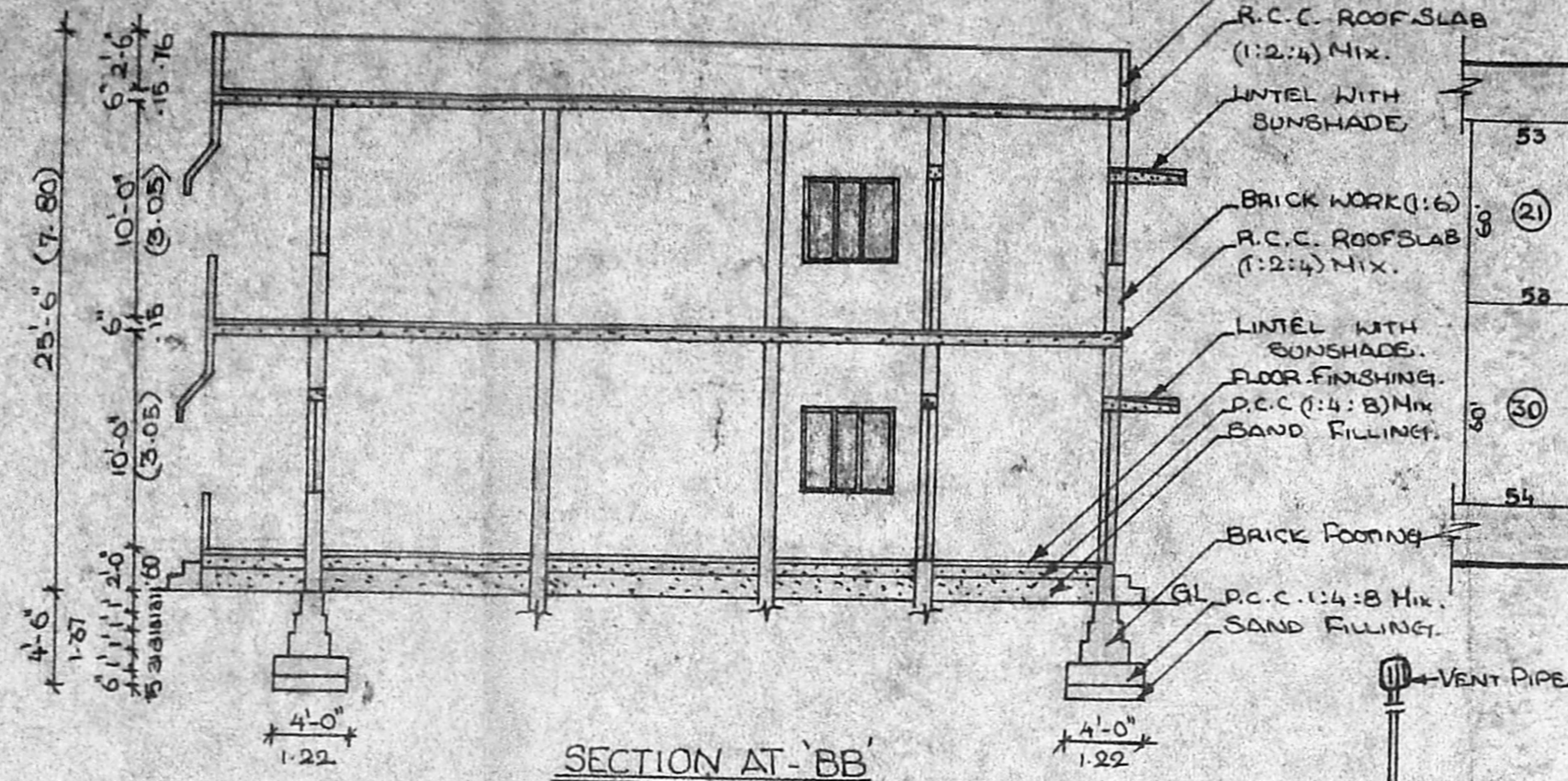


THE PROPOSED PLAN SHOWING THE CONSTRUCTION OF BUILDING AT PLOT NO-28, 3, NO-109/9 PART ANJUGAM NAGAR, KOLATHUR MADRAS-600099



ELEVATION



SECTION AT 'BB'

20' ROAD

30' ROAD

53 40' 40' 40' 40' 40'

52 40' 40' 40' 40'

54 40' 40' 40' 40'

21 22 23 24 25

30 26

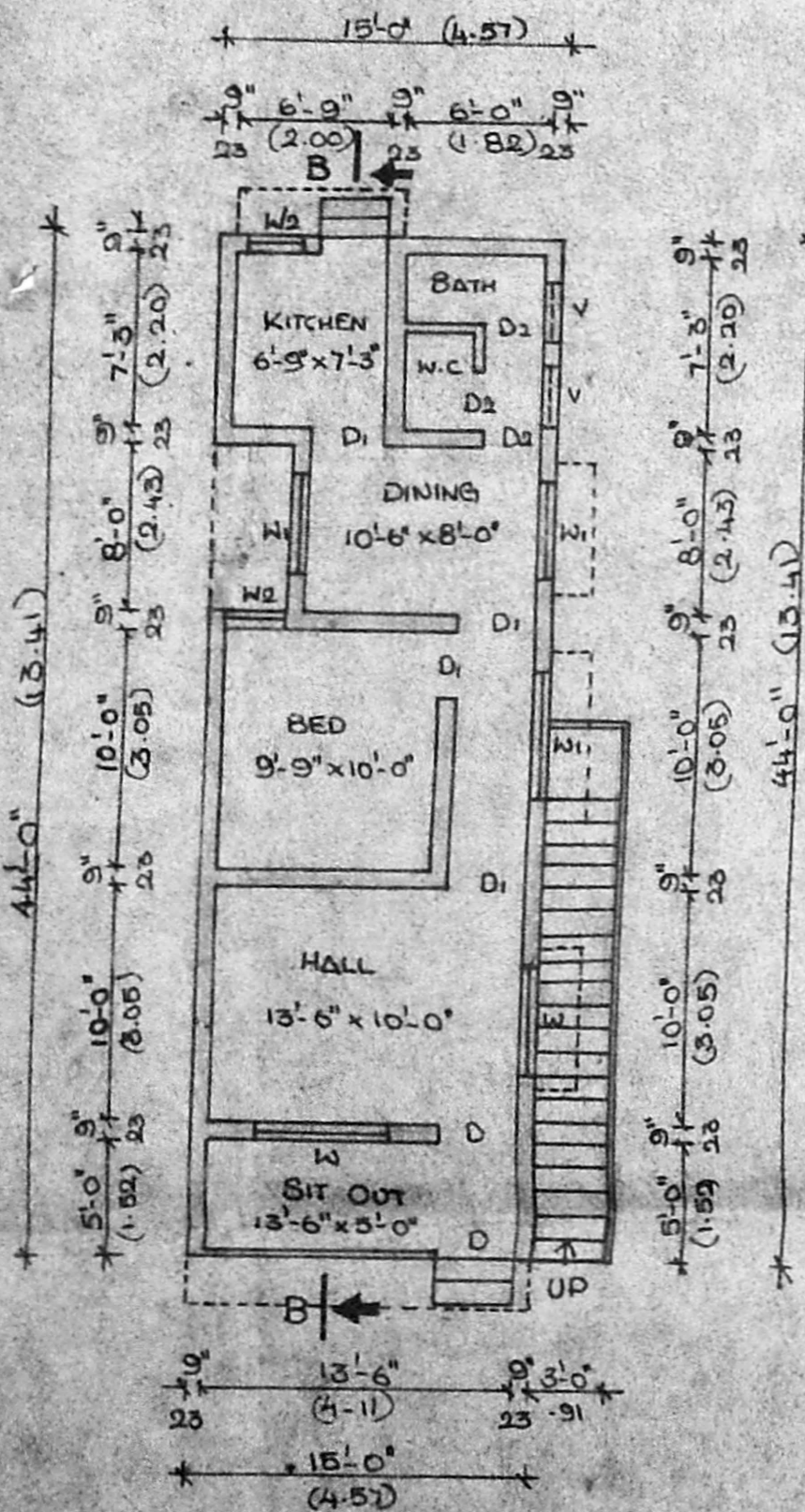
Planning Permit No. 1/1596/99

**APPROVED**

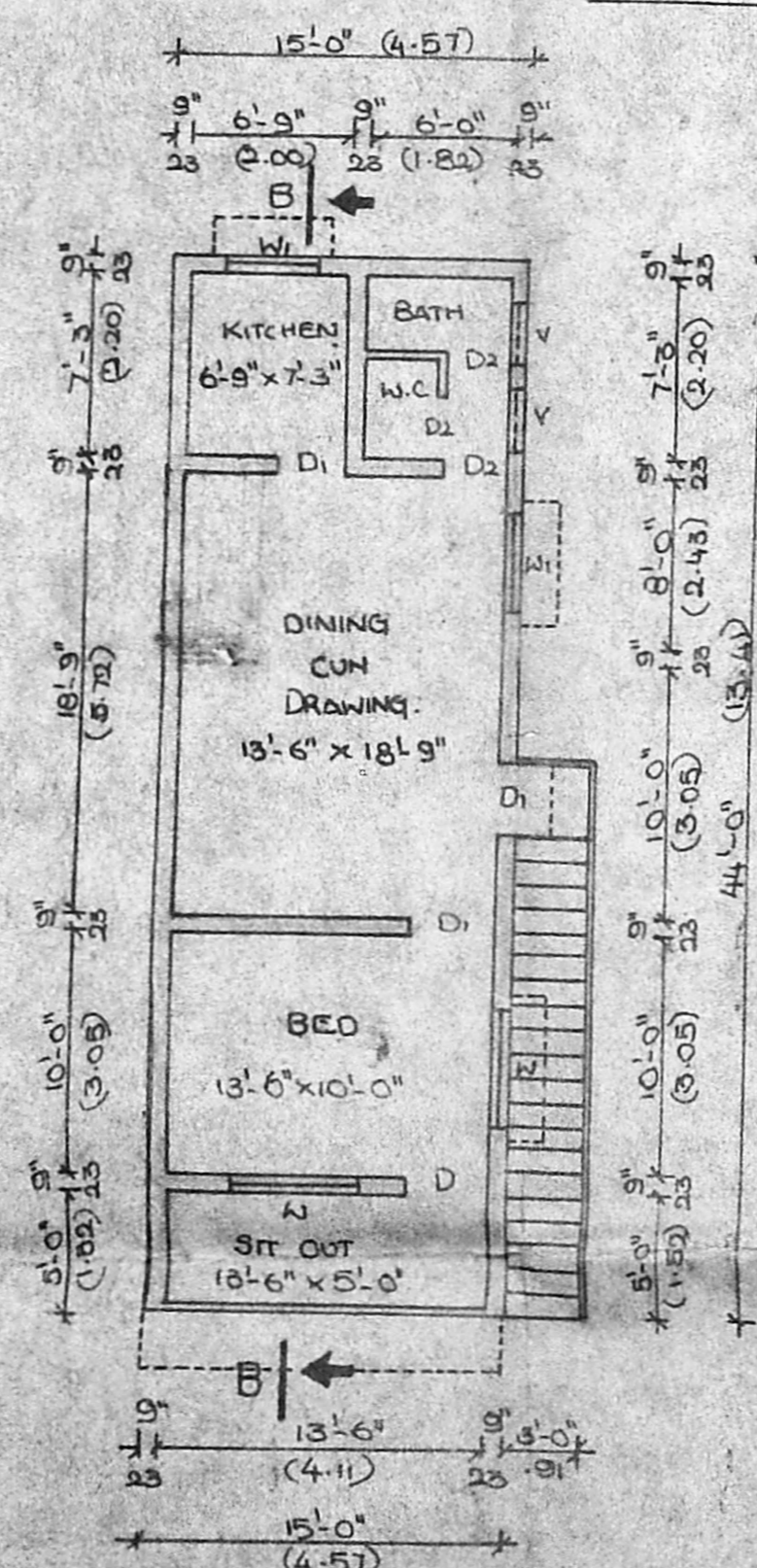
SUBJECT TO THE CONDITIONS IN THIS ORDER LETTER.

No. 1/2428/10

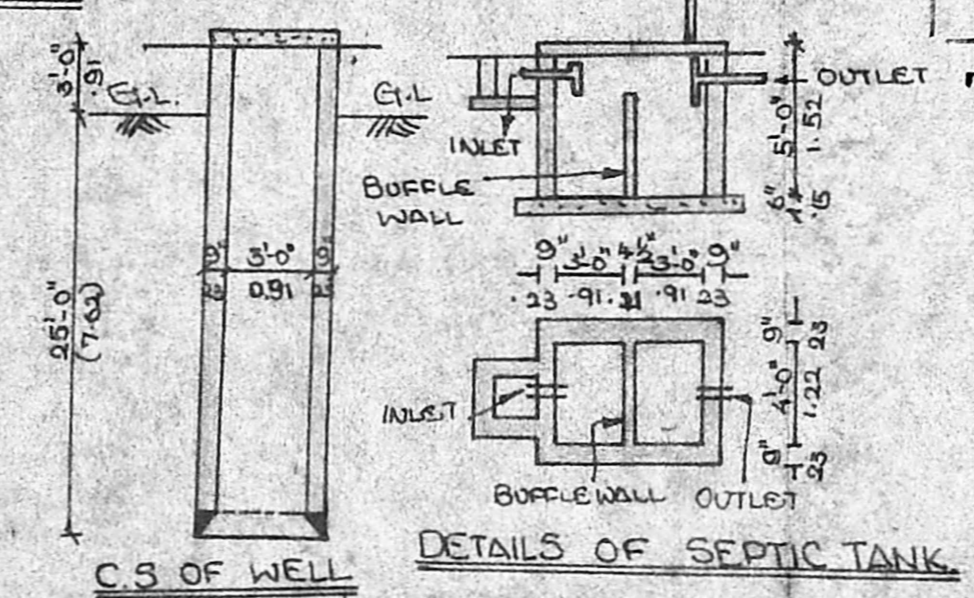
FOR MEMBER SECRETARY  
MADRAS METROPOLITAN  
DEVELOPMENT AUTHORITY  
MADRAS-600008, N.T.S.



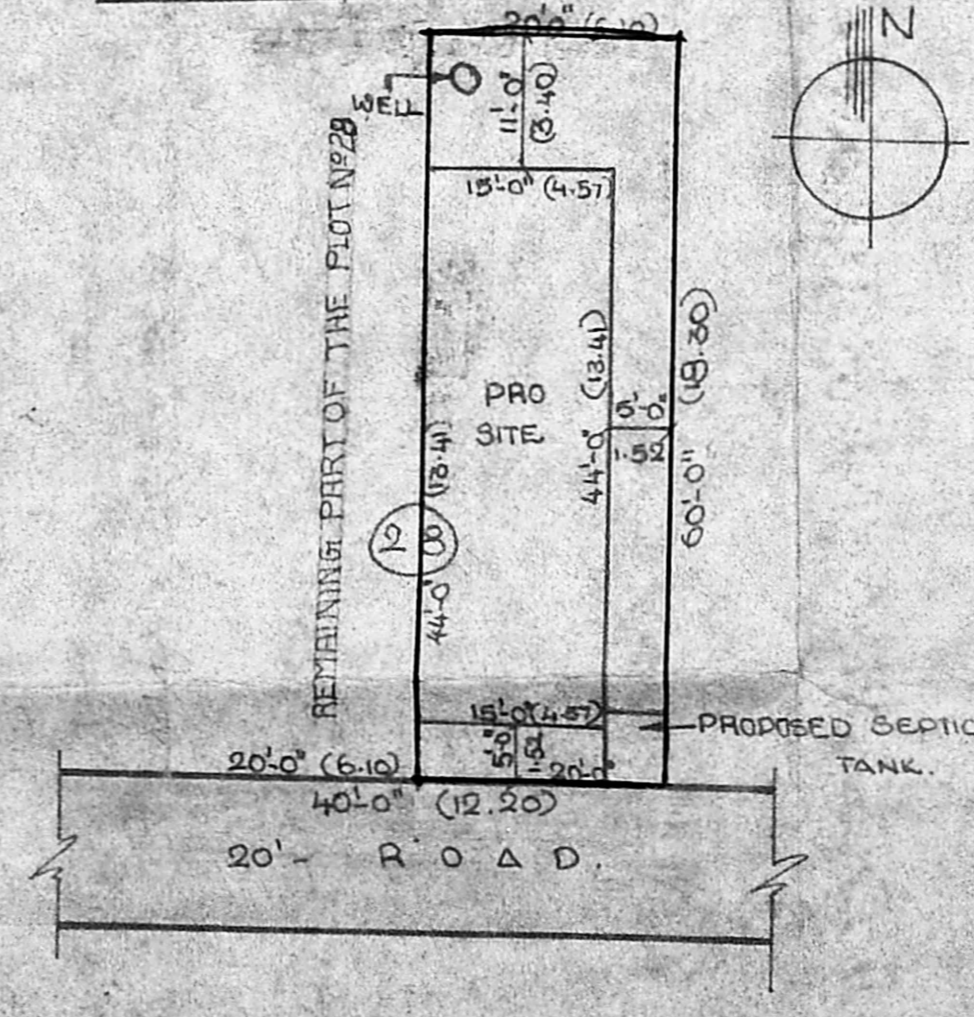
GROUND FLOOR PLAN



FIRST FLOOR PLAN



DETAILS OF SEPTIC TANK



SUBDIVISION PLAN SCALE - 1:16'-0"

JOINERY DETAILS

D	DOOR	3'-3" x 7'-0"	1.00 x 2.13
D1	DOOR	3'-0" x 7'-0"	0.91 x 2.13
D2	DOOR	2'-6" x 7'-0"	0.76 x 2.13
W	WINDOW	4'-6" x 4'-6"	1.37 x 1.37
W1	WINDOW	4'-0" x 4'-6"	1.22 x 1.37
W2	WINDOW	3'-0" x 4'-6"	0.91 x 1.37
V	VENTILATOR	2'-6" x 2'-0"	0.76 x 0.60

AREA DETAILS

PLOT AREA	1200 SQ.FT	111.5 M <sup>2</sup>
FIRST FLOOR AREA	636 SQ.FT	61.3 M <sup>2</sup>
GROUND FLOOR AREA	636 SQ.FT	59 M <sup>2</sup>

REFERENCE

EXISTING	
PROPOSED	
SITE BOUNDARY	
ROAD	
DENOLISHING	

OWNER

LICENSED SURVEYOR

**M. RAJAGOPALAN, I.L.S.**  
Licenced Surveyor No. 394 Class-II  
CORPORATION OF MADRAS  
10, Vyasar Nagar Colony II Street,  
MADRAS-600 030